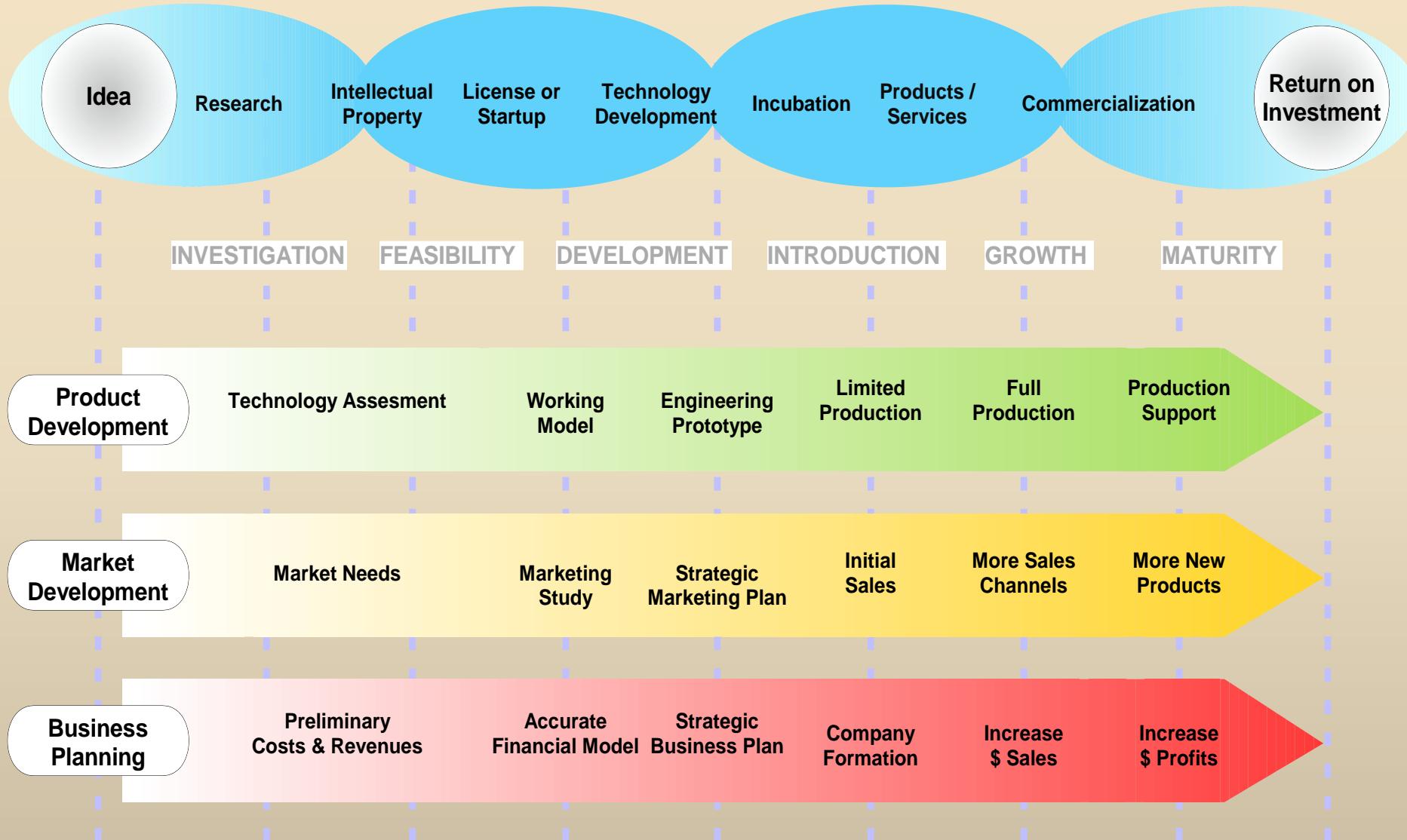
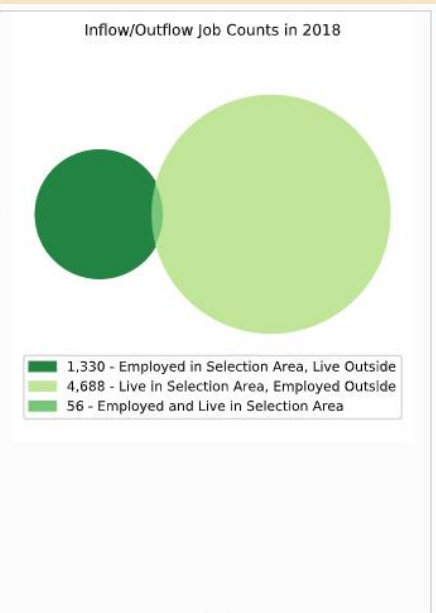
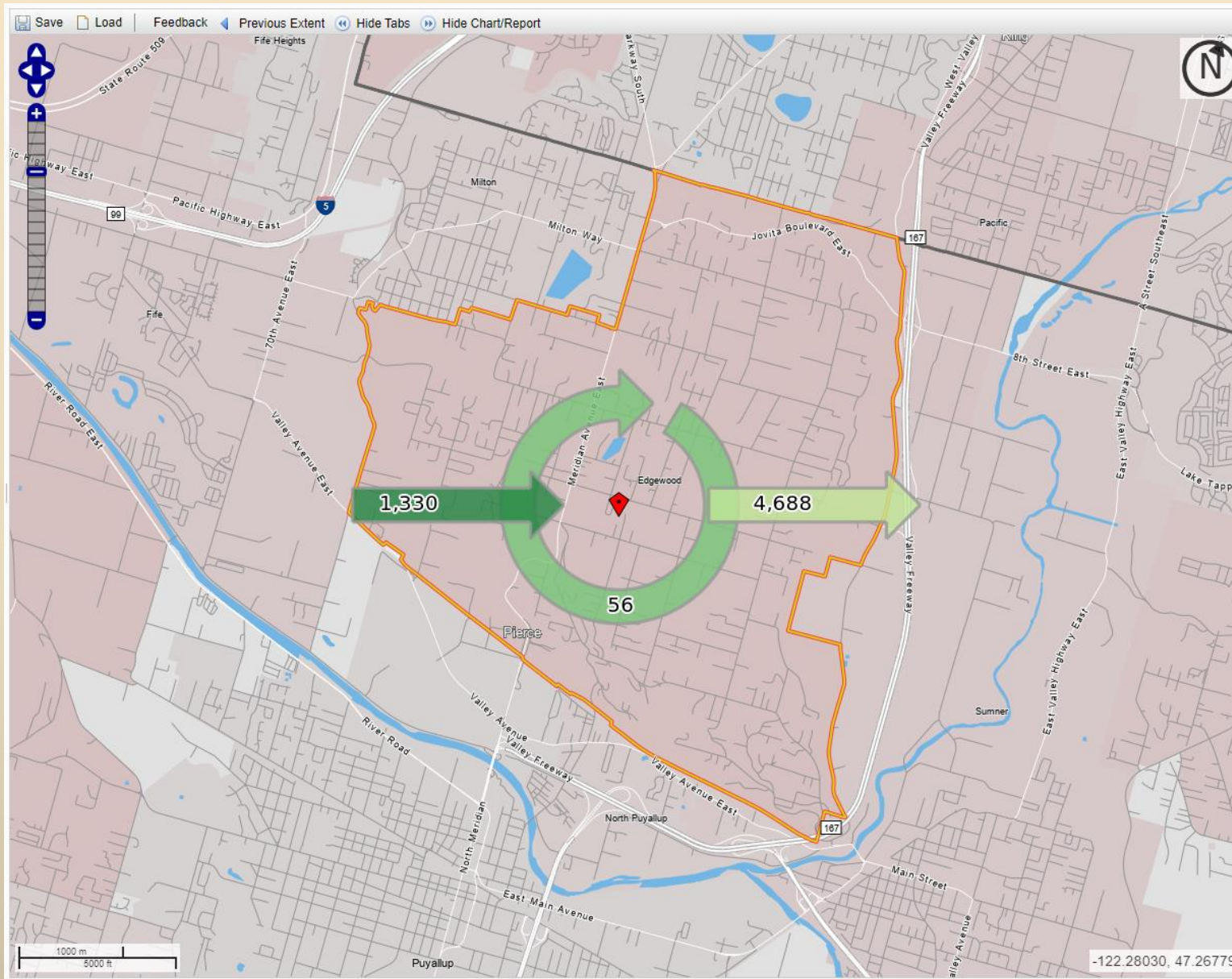


Innovation Continuum Model



| City of Edgewood | State of Washington | United States | Quasi -Governmental | |
|---------------------------|----------------------------------------|---------------------------------------------|--------------------------------------------------------------------------------|--|
| Community Development | Department of Revenue | Internal Revenue Service | Washington Bar Association | |
| East Pierce Fire & Rescue | Secretary of State | Occupational Safety & Health Administration | Washington Medical Commission | |
| | Department of Licensing | Equal Employment Opportunity Commission | Veterinary Board of Governors | |
| | Department of Labor & Industries | Securities & Exchange Commission | Washington Board of Registration for Professional Engineers and Land Surveyors | |
| | Employment Security Department | Federal Communications Commission | | |
| | Department of Social & Health Services | Environmental Protection Agency | | |
| | Department of Ecology | Army Corps of Engineers | | |
| | Department of Transportation | Department of Fish and Wildlife | | |
| | | Consumer Product Safety Commission | | |
| | | Federal Aviation Administration | | |
| | | Federal Deposit Insurance Corporation | | |
| | | Interstate Commerce Commission | | |
| | | Federal Trade Commission | | |
| | | Food and Drug Administration | | |
| | National Labor Relations Board | | | |



Inflow/Outflow Job Counts (All Jobs) 2018

| | Count | Share |
|-------------------------------------------------------------------|-------|--------|
| Employed in the Selection Area | 1,386 | 100.0% |
| Employed in the Selection Area but Living Outside | 1,330 | 96.0% |
| Employed and Living in the Selection Area | 56 | 4.0% |
| Living in the Selection Area | 4,744 | 100.0% |
| Living in the Selection Area but Employed Outside | 4,688 | 98.8% |
| Living and Employed in the Selection Area | 56 | 1.2% |

[Reset Highlighting](#)

| Jurisdiction | 2010 Population Census | 2011 Population Estimate | 2012 Population Estimate | 2013 Population Estimate | 2014 Population Estimate | 2015 Population Estimate | 2016 Population Estimate | 2017 Population Estimate | 2018 Population Estimate | 2019 Population Estimate | 2020 Population Estimate | 2021 Population Estimate |
|------------------------------|------------------------------|--------------------------------|--------------------------------|--------------------------------|--------------------------------|--------------------------------|--------------------------------|--------------------------------|--------------------------------|--------------------------------|--------------------------------|--------------------------------|
| Pierce County | 795,225 | 802,150 | 808,200 | 814,500 | 821,300 | 830,120 | 844,490 | 859,400 | 872,220 | 888,300 | 900,700 | 917,100 |
| Unincorporated Pierce County | 366,738 | 372,110 | 375,955 | 378,495 | 381,970 | 386,050 | 392,260 | 400,480 | 409,020 | 420,000 | 426,200 | 436,840 |
| Incorporated Pierce County | 428,487 | 430,040 | 432,245 | 436,005 | 439,330 | 444,070 | 452,230 | 458,920 | 463,200 | 468,300 | 474,500 | 480,260 |
| Auburn (part) | 7,419 | 7,655 | 7,850 | 8,915 | 9,280 | 9,595 | 9,720 | 9,900 | 9,965 | 9,980 | 9,980 | 10,050 |
| Bonney Lake | 17,374 | 17,500 | 17,730 | 18,010 | 18,520 | 19,490 | 20,000 | 20,500 | 20,940 | 21,060 | 21,390 | 22,540 |
| Buckley | 4,354 | 4,345 | 4,365 | 4,370 | 4,430 | 4,440 | 4,550 | 4,670 | 4,765 | 4,885 | 5,080 | 5,300 |
| Carbonado | 610 | 610 | 610 | 610 | 610 | 615 | 635 | 665 | 665 | 665 | 685 | 690 |
| DuPont | 8,199 | 8,430 | 8,640 | 8,855 | 9,175 | 9,250 | 9,330 | 9,385 | 9,385 | 9,425 | 9,525 | 9,605 |
| Eatonville | 2,758 | 2,775 | 2,785 | 2,815 | 2,840 | 2,880 | 2,925 | 2,950 | 2,955 | 2,970 | 3,010 | 3,070 |
| Edgewood | 9,387 | 9,405 | 9,425 | 9,460 | 9,525 | 9,615 | 9,735 | 10,420 | 10,990 | 11,390 | 12,070 | 13,000 |
| Enumclaw (part) | 0 | 0 | 0 | 0 | 0 | 0 | 0 | 0 | 0 | 0 | 0 | 0 |
| Fife | 9,173 | 9,220 | 9,235 | 9,290 | 9,405 | 9,545 | 9,910 | 10,100 | 10,100 | 10,140 | 10,200 | 10,360 |
| Fircrest | 6,497 | 6,500 | 6,525 | 6,540 | 6,555 | 6,575 | 6,625 | 6,640 | 6,710 | 6,770 | 6,790 | 6,860 |
| Gig Harbor | 7,126 | 7,200 | 7,340 | 7,670 | 7,985 | 8,555 | 9,065 | 9,560 | 10,320 | 10,770 | 11,240 | 11,490 |
| Lakewood | 58,163 | 58,190 | 58,260 | 58,310 | 58,360 | 58,400 | 58,800 | 59,280 | 59,350 | 59,670 | 60,030 | 60,330 |
| Milton (part) | 6,137 | 6,140 | 6,150 | 6,345 | 6,350 | 6,375 | 6,625 | 6,705 | 6,705 | 6,735 | 6,805 | 6,845 |
| Orting | 6,746 | 6,770 | 6,790 | 6,930 | 7,065 | 7,290 | 7,535 | 7,835 | 8,105 | 8,380 | 8,635 | 8,675 |
| Pacific (part) | 92 | 85 | 85 | 85 | 80 | 70 | 55 | 55 | 40 | 35 | 30 | 30 |
| Puyallup | 37,022 | 37,240 | 37,620 | 37,980 | 38,670 | 38,950 | 39,850 | 40,500 | 41,100 | 41,570 | 42,700 | 43,040 |
| Roy | 793 | 795 | 805 | 805 | 805 | 805 | 805 | 815 | 815 | 820 | 820 | 825 |
| Ruston | 749 | 750 | 755 | 795 | 830 | 905 | 935 | 975 | 990 | 1,005 | 1,040 | 1,060 |
| South Prairie | 434 | 435 | 435 | 435 | 435 | 435 | 435 | 435 | 435 | 480 | 500 | 505 |
| Steilacoom | 5,985 | 6,000 | 6,015 | 6,040 | 6,060 | 6,115 | 6,170 | 6,410 | 6,425 | 6,450 | 6,505 | 6,555 |
| Sumner | 9,451 | 9,450 | 9,470 | 9,520 | 9,545 | 9,660 | 9,705 | 9,920 | 10,030 | 10,120 | 10,360 | 10,500 |
| Tacoma | 198,397 | 198,900 | 199,600 | 200,400 | 200,900 | 202,300 | 206,100 | 208,100 | 209,100 | 211,400 | 213,300 | 214,700 |
| University Place | 31,144 | 31,170 | 31,270 | 31,340 | 31,420 | 31,720 | 32,230 | 32,610 | 32,820 | 33,090 | 33,310 | 33,730 |
| Wilkeson | 477 | 475 | 485 | 485 | 485 | 485 | 490 | 490 | 490 | 490 | 495 | 500 |